



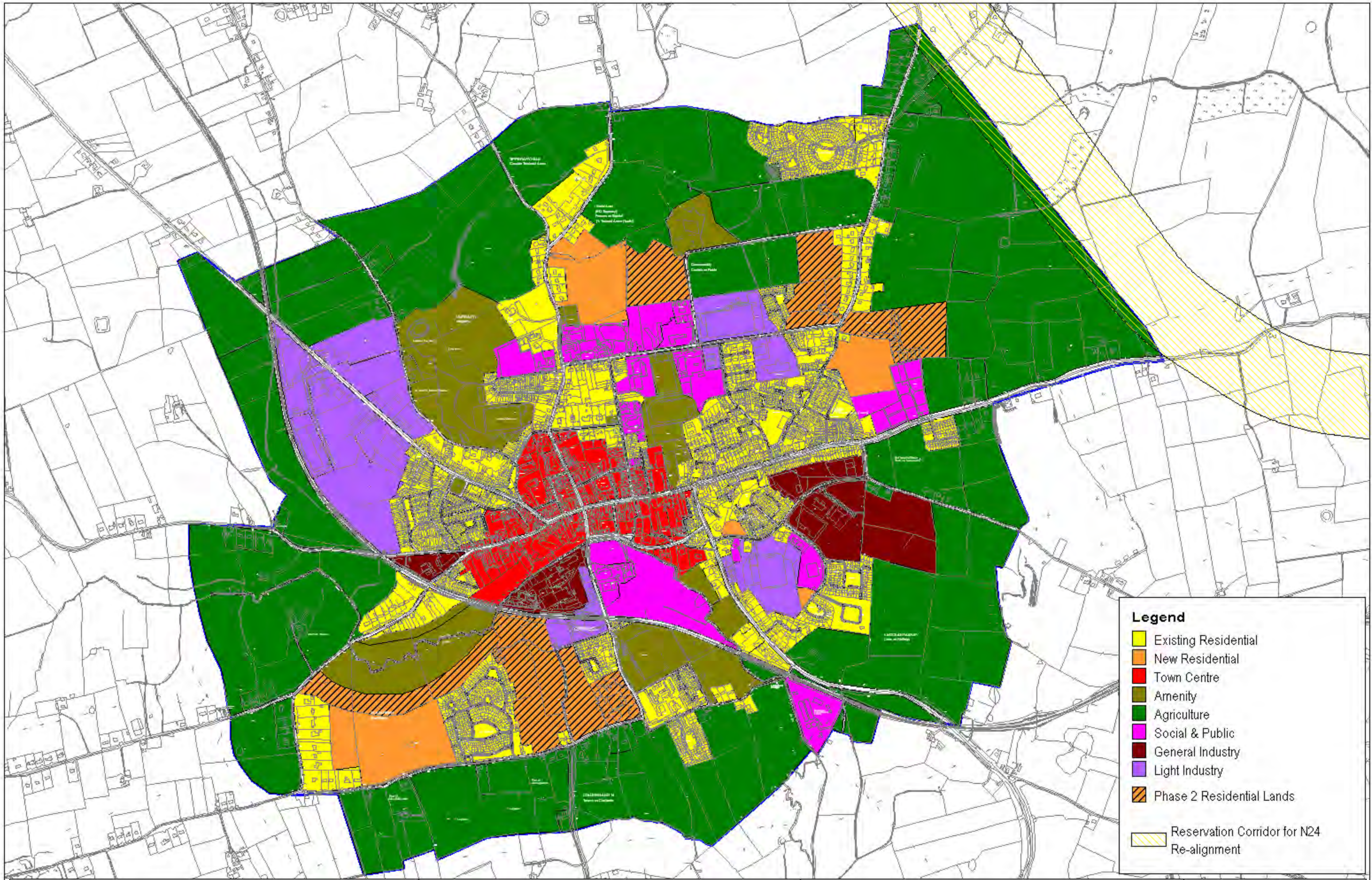


## Map No A - D

-  Land Use Zoning Map A
-  Specific Objectives Map B
-  Protected Structures Map C
-  Record of Monuments and Places for the Plan Area D





**Legend**

- Existing Residential
- New Residential
- Town Centre
- Amenity
- Agriculture
- Social & Public
- General Industry
- Light Industry
- Phase 2 Residential Lands
- Reservation Corridor for N24 Re-alignment

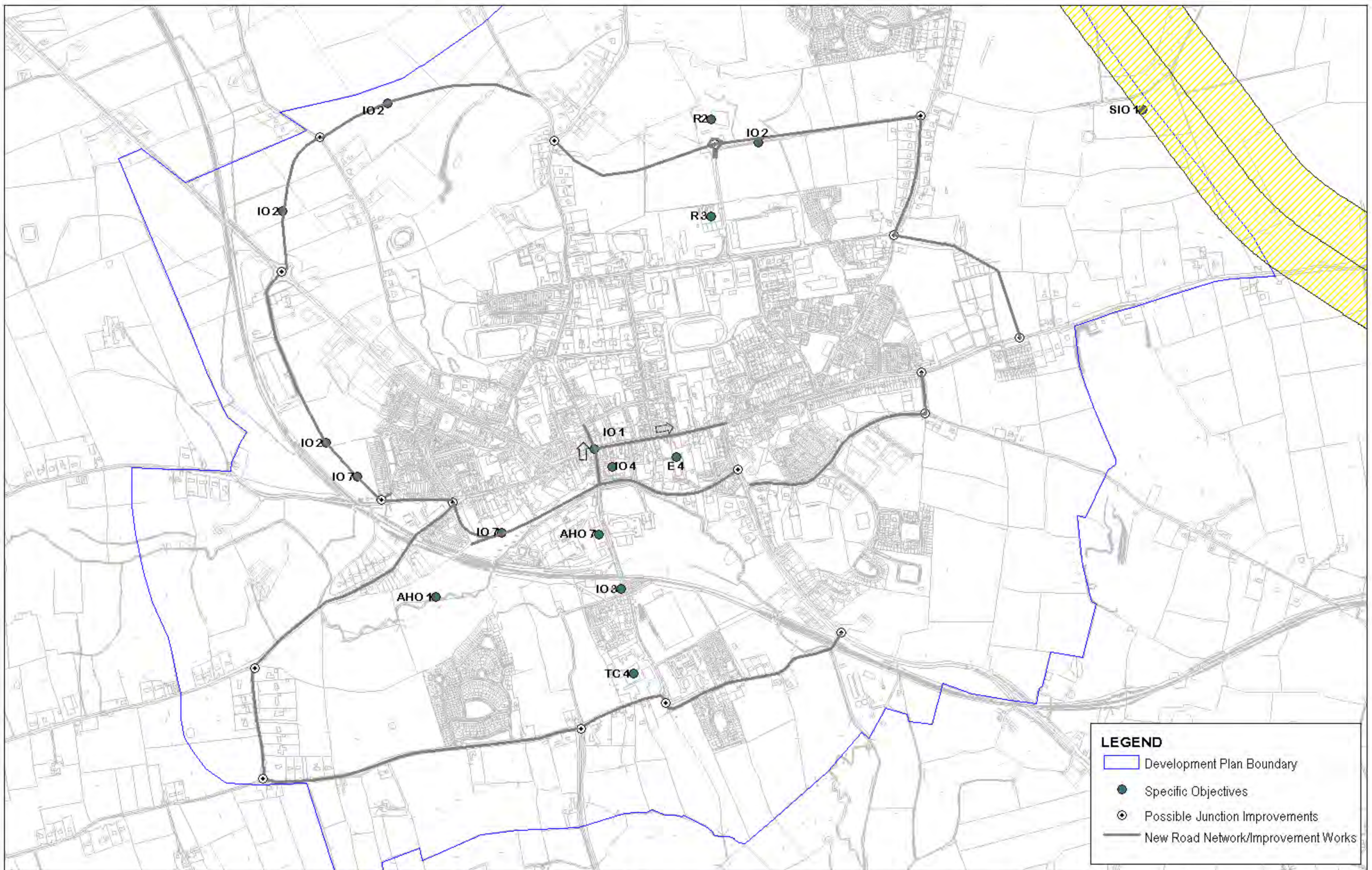
**TIPPERARY TOWN & ENVIRONS  
DEVELOPMENT PLAN 2013 - 2019**

**LAND USE ZONING MAP A**

**TIPPERARY TOWN COUNCIL &  
SOUTH TIPPERARY COUNTY COUNCIL  
APRIL 2013**

  
**Not to Scale**





**LEGEND**

- Development Plan Boundary
- Specific Objectives
- Possible Junction Improvements
- New Road Network/Improvement Works

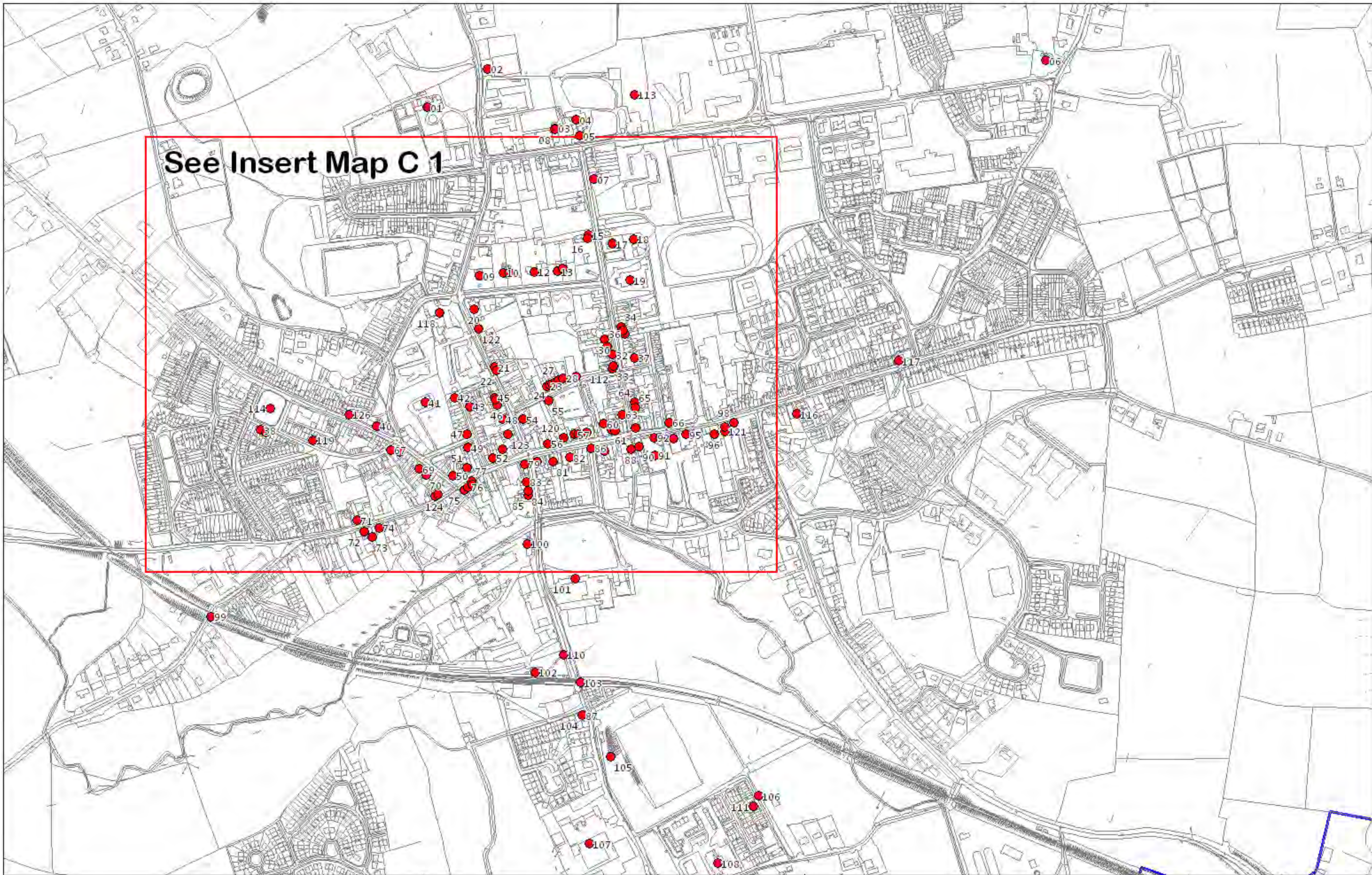
**TIPPERARY TOWN & ENVIRONS  
DEVELOPMENT PLAN 2013 - 2019**

**SPECIFIC OBJECTIVES MAP B**  
(This Map only illustrates Site Specific Objectives and the text of the TT & EDP should be consulted for all objectives)

**TIPPERARY TOWN COUNCIL &  
SOUTH TIPPERARY COUNTY COUNCIL  
APRIL 2013**

  
**Not to Scale**





See Insert Map C 1







TIPPERARY TOWN & ENVIRONS  
DEVELOPMENT PLAN 2013 - 2019

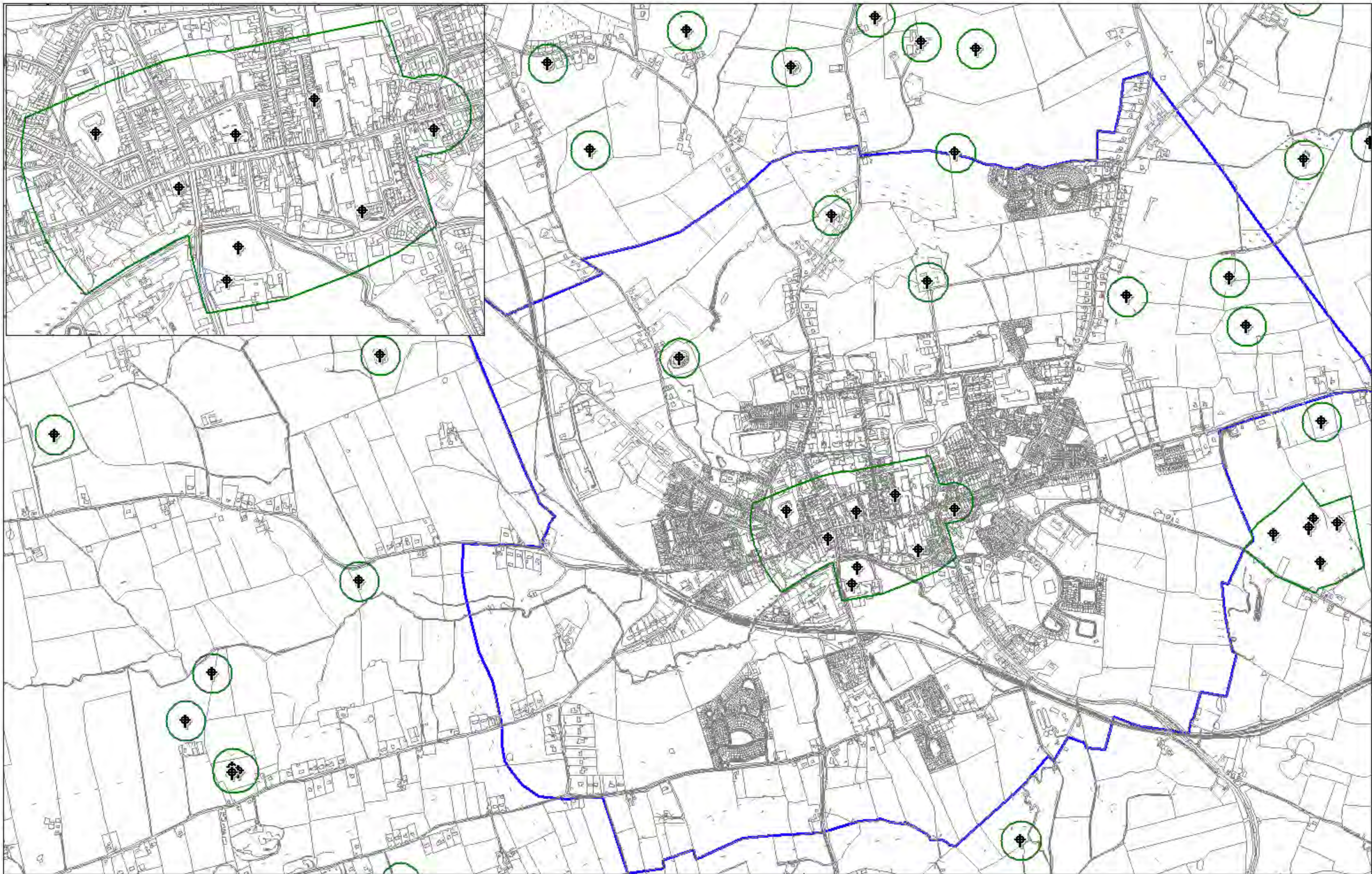
PROTECTED STRUCTURES MAP C 1

TIPPERARY TOWN COUNCIL &  
SOUTH TIPPERARY COUNTY COUNCIL  
APRIL 2013



Not to Scale





**TIPPERARY TOWN & ENVIRONS  
DEVELOPMENT PLAN 2013 - 2019**

**MONUMENTS & PLACES MAP D**

**TIPPERARY TOWN COUNCIL &  
SOUTH TIPPERARY COUNTY COUNCIL  
APRIL 2013**



**Not to Scale**